

VINEGAR RIDGE RECREATION AREA MONEY CREEK FOREST MANAGEMENT UNIT



TRAILS AND DESIGNATIONS

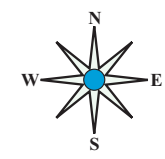
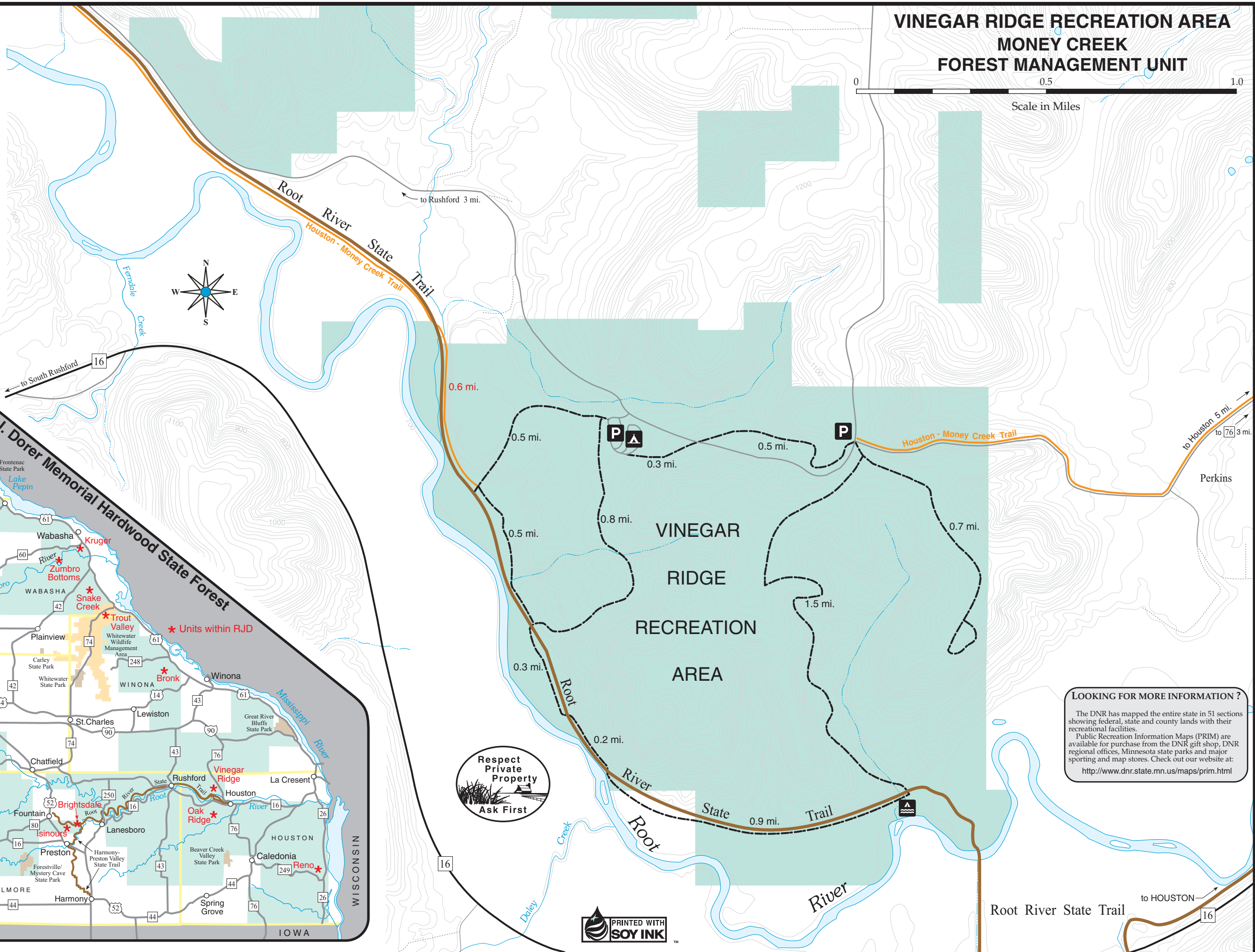
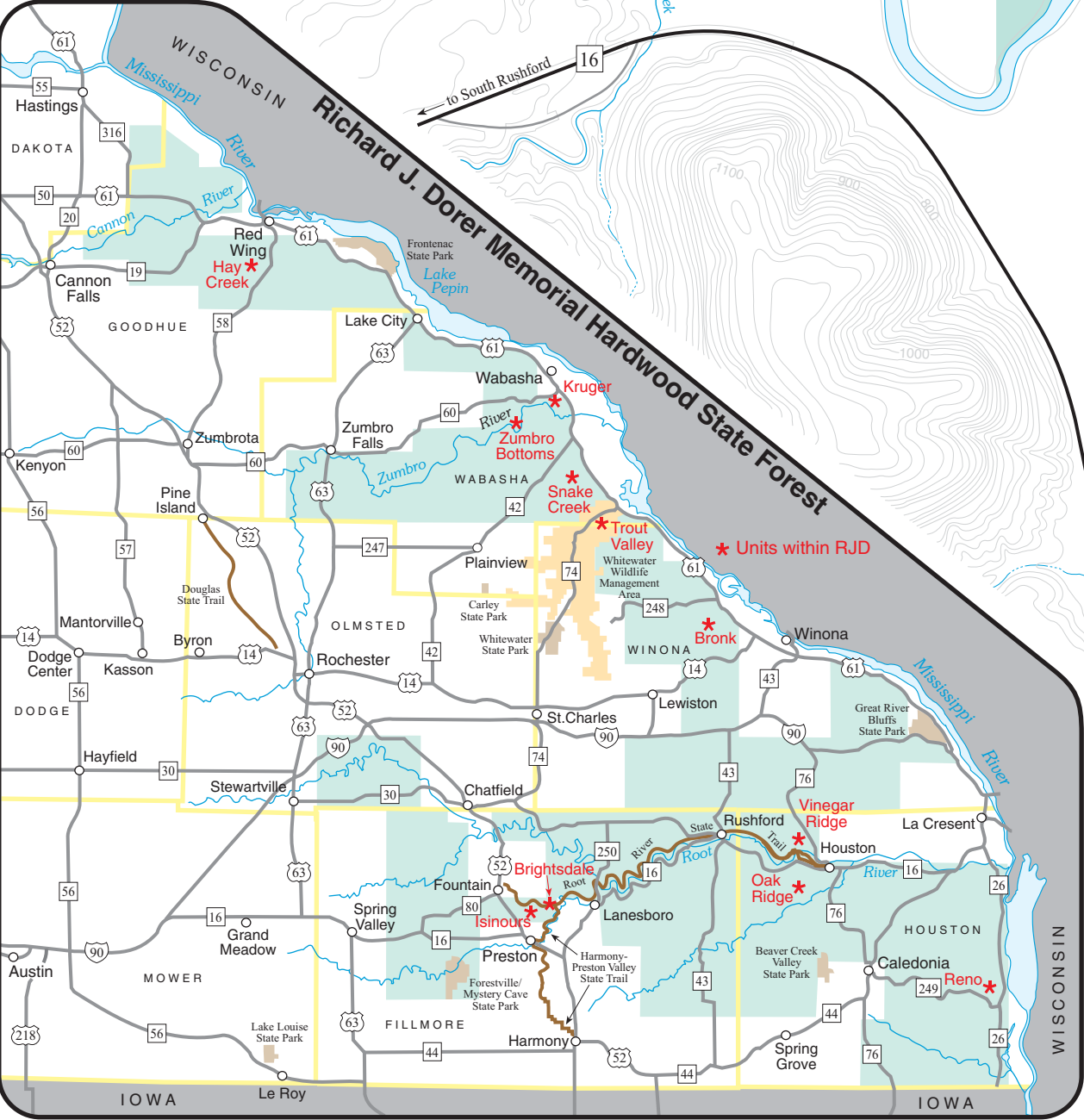
- Multi-Use Trail (Hiking and Snowmobiling)
- Snowmobile Only Trail
- State Trail (paved)

FACILITIES

- Parking
- Campground
- Canoe Camping

OWNERSHIP

- State Forest Land



LOOKING FOR MORE INFORMATION ?

The DNR has mapped the entire state in 51 sections showing federal, state and county lands with their recreational facilities.

Public Recreation Information Maps (PRIM) are available for purchase from the DNR gift shop, DNR regional offices, Minnesota state parks and major sporting and map stores. Check out our website at: <http://www.dnr.state.mn.us/maps/prim.html>



Root River State Trail to HOUSTON 16